



MEYERS AIRCRAFT OWNERS ASSOCIATION

2023 INTERNATIONAL MEYERS FLYIN

September 20-24, 2023

Carson City Airport
Carson City, NV

Will you be joining your Meyers friends for the 2023 International Meyers Flyin?

The Silver State is looking forward to welcoming us to the Nevada Capital of Carson City.

In 1861, the writer Mark Twain added to the notoriety of Carson City by publishing the following description:

“It nestled in the edge of a great plain and was a sufficient number of miles away to look like an assemblage of mere white spots. The mountain summits overlooking it seemed lifted clear out of companionship and consciousness of earthly things.”

Although Mark Twain visited Carson City NV almost 162 years ago in 1861, the city is still considered a town that is dominated by its spectacular setting. Carson City maintains the charm of its 1860s gold and silver town roots.



Fun Facts about Carson City, NV

1. Carson City has a population of 58,639 located in a protected valley surrounded on all sides by mountains featuring the dramatic peaks of the Sierra Nevada to the west and south. Carson City is located 30 minutes east of Lake Tahoe, 30 minutes south of Reno, 20 minutes west of Virginia City and 25 minutes north of Minden and Gardnerville in Carson Valley.
2. Founded in 1858 on the site of Eagle Station (later Eagle Ranch), it took its name from the nearby Carson River, which the explorer John C. Frémont, who explored the region in 1843–44, named for his scout, Christopher (“Kit”) Carson.
3. Carson City was selected as the state capital at the constitutional convention and has retained that honor to the present day. Following the discovery of gold and silver on the nearby Comstock Lode in 1859, Carson City became a thriving commercial center.
4. Carson City was recognized by the Guinness World Records for its Nevada State Prison, from which Leonard T. Fristoe made the longest recorded escape by a recaptured prisoner lasting until he reached age 77. Leonard had enjoyed almost 46 years of freedom under an alias until his son turned him in.
5. Guinness World Records also points to Carson City as being a site for the 1988 Women’s International Bowling Congress Championship tournament which attracted 77,735 bowlers over 96 days from March 31 to July 4, 2004. This event represents the most participants in a women’s sporting event ever.

Planning your trip to Carson City, NV

Climate:

Carson City has a semi-arid climate with hot summers and cool winters. The area experiences low levels of precipitation throughout the year with occasional heavy rainstorms in the winter months.

Carson City, Nevada gets 9 inches of rain, on average, per year / US average is 38 inches of rain per year.

Carson City averages 17 inches of snow per year / US average is 28 inches of snow per year.

On average, there are 253 sunny days per year in Carson City / US average is 205 sunny days.

Carson City gets some kind of precipitation, on average, 43 days per year. Precipitation is rain, snow, sleet, or hail that falls to the ground. In order for precipitation to be counted you have to get at least .01 inches on the ground to measure.

Weather Highlights

Summer High: the July high is around 91 degrees

Winter Low: the January low is 20

Rain: averages 9 inches of rain a year

Snow: averages 17 inches of snow a year

	Jan	Feb	Mar	Apr	May	Jun	Jul	Aug	Sep	Oct	Nov	Dec	Annual
Average Max. Temperature (F)	45.4	49.9	55.6	62.8	71.1	80.2	89.1	87.6	80.3	69.0	55.8	46.8	66.1
Average Min. Temperature (F)	20.5	24.2	28.2	32.4	39.1	45.1	50.0	48.0	40.9	32.5	25.4	20.7	33.9
Average Total Precipitation (in.)	1.90	1.64	1.19	0.51	0.52	0.38	0.20	0.21	0.33	0.61	1.15	1.67	10.30
Average Total Snowfall (in.)	6.6	5.6	4.5	1.4	0.4	0.0	0.0	0.0	0.0	0.3	1.4	5.6	25.9
Average Snow Depth (in.)	1	1	0	0	0	0	0	0	0	0	0	1	0

Dress;

September can be cold in the morning and warm in the afternoon. Carson City can experience both snowfall and very hot days in the same week. Best to dress in layers to stay warm in the mornings and then take off layers as the day proceeds. Many have discovered convertible pants / shorts to survive.

Driving:

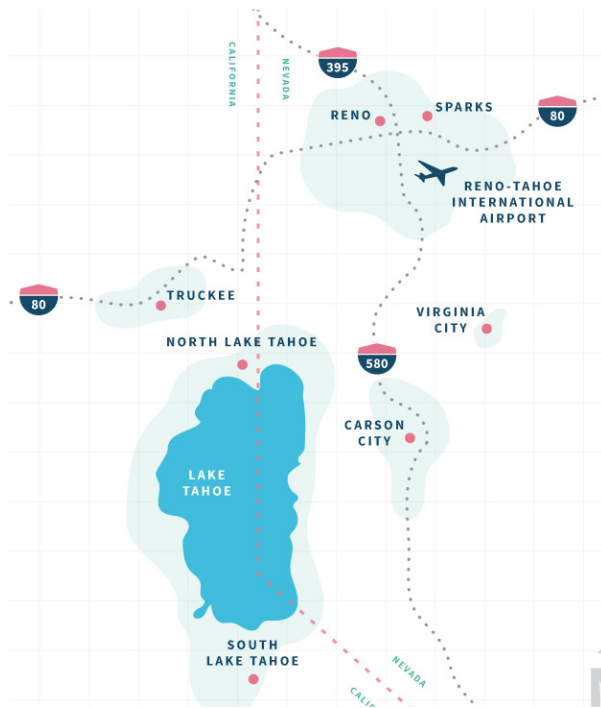
No matter your transportation choice, the Carson City is easy to access. Carson City is less than a 30-minute drive from a Reno. Interstate 80, Highway 50 (America's Loneliest Highway), Highway 395 and Interstate 580 provide convenient approach.

CARSON CITY TO OTHER MAJOR CITIES

Lake Tahoe	25 min	18 miles
Reno	25min	25 miles
Sacramento	2 hrs 45 min	130 miles
San Francisco	3 hrs 45 min	215 miles
Yosemite	4 hrs 15 min	185 miles
Mt. Shasta	4 hrs 15 min	245 miles
Death Valley NP	5 hrs 45 min	345 miles

Air Travel and Arrival Information:

Reno-Tahoe International Airport (RNO)



Flights to Reno-Tahoe International Airport (RNO) run from just about anywhere in the US. More than 130 flights per day and nonstop services from 22 cities, 50 airports nationwide offer either nonstop or one-stop. With one-stop access through 10 major hubs, visitors to RNO can connect to hundreds of domestic and international destinations, so planning your trip to Reno Tahoe is easily accessible.

Airport Construction Information: For those traveling through the Reno-Tahoe International Airport, please be aware of their ongoing expansion project

When planning your trip to the Biggest Little City, it's best to start shopping flights early to save money on airfare, especially if you are traveling to Reno during the summer or winter months, which tend to be the most popular times. Flights to Reno can be a bit pricier during the summer months, which is a peak season. Regardless, the earlier you shop flights, the better.

Transportation:

Car Rentals at Carson City:



Location Details

3659 S Carson St
Carson City, NV, US, 89701
+1 775-883-7788

Hours & Services

Sunday	Closed
Monday	8:00 AM - 5:00 PM
Tuesday	8:00 AM - 5:00 PM
Wednesday	8:00 AM - 5:00 PM
Thursday	8:00 AM - 5:00 PM
Friday	8:00 AM - 5:00 PM
Saturday	8:00 AM - 1:00 PM

Pick-Up Service Available

After-Hours Returns Unavailable



2101 Arrowhead Drive
Carson City, Nevada 89706
United States

Mon-Fri 8:00AM-5:00PM, Sat-Sun Closed

Special Services at this Location

Vehicle will be delivered prior to your private flight arrival. Please note: Credit Cards and Debit Cards may be used to qualify at the start of the rental; however, there are some restrictions regarding the use of a Debit Card.

Car Rentals at Reno Tahoe International Airport

Alamo

877-222-9075www.alamo.com

Avis

800-230-4898www.avis.com

Budget

800-527-0700www.budget.com

Dollar

800-800-3665www.dollar.com

Enterprise

800-261-7331www.enterprise.com

Hertz

800-654-3131www.hertz.com

National

877-222-9058www.nationalcar.com

Payless

800-729-5377

Lodging:

2023 INTERNATIONAL MEYERS FLYIN HOST HOTEL:



Courtyard Carson City

3870 South Carson Street
Carson City, NV 89701
(775) 887-9900 Hotel

We would be delighted to host the Meyers Flyin Event at the property on September 20th -24th, 2022. Our hotel in Carson City is conveniently located next door to Casino Fandango featuring a variety of dining options at the Casino for your guests and a short distance to downtown Carson City.



Our spacious guest rooms include plush beds, refreshing bath amenities, in-room coffee, HD flat-screen TVs with streaming capabilities, & free Wi-Fi. Upgrade to experience the luxurious King Suites & Players Suites. Voted Best Local Lodging by the Nevada Appeal,

Let us show you the best of what our Courtyard by Marriott Carson City has to offer with an exclusive \$189.00 + 11% tax for a Standard King or Double Queen Room. Includes: one \$15.00 Food & Beverage Credit at The Bistro per day for Breakfast or Dinner. Must be used per day. Cannot be combined.

Here's your reservation link your guests can use to make reservations:

[Book Your Group/Corporate Rate | Marriott International](#) (copy link then open in your browser)

You will find the information for your online reservation link below. If you have questions or need help with the link, please do not hesitate to ask. We appreciate your business and look forward to a successful event.

Event Summary:

Meyers Flyin Event

Start Date: Wednesday, September 20, 2023

End Date: Monday, September 25, 2023

Last Day to Book: Tuesday, September 5, 2023

Hotel(s) offering your special group rate:

Courtyard Carson City for 189 USD per night

More Hotels

Pet Friendly – Check with hotel



Staybridge Suites Carson City - Tahoe Area, an IHG

Ad · From Staybridge Suites Carson City - Tahoe Area, an IHG Hotel

4.6 ★ (132)

- 3-star hotel
- Free breakfast
- Free Wi-Fi
- Free parking
- Outdoor pool
- Hot tub
- Air conditioning
- Pet-friendly
- Fitness center



My Place Hotel-Carson City, NV

Ad · From Booking.com

4.2 ★ (166)


- 2-star hotel
- Breakfast (\$)
- Free Wi-Fi
- Free parking
- Air conditioning
- Pet-friendly
- Kitchen in rooms
- Accessible
- Business center



Hampton Inn & Suites Carson City

4.4 ★ (582) · Eco-certified

- 3-star hotel
- Free breakfast
- Free Wi-Fi
- Free parking
- Indoor pool
- Hot tub
- Air conditioning
- Pet-friendly
- Fitness center



Holiday Inn Express & Suites Carson City

4.0 ★ (490)

- 2-star hotel
- Free breakfast
- Free Wi-Fi
- Free parking
- Indoor pool
- Hot tub
- Air conditioning
- Pet-friendly
- Fitness center



Staybridge Suites Carson City - Tahoe Area, an IHG ..

4.6 ★ (132)


- 3-star hotel
- Free breakfast
- Free Wi-Fi
- Free parking
- Outdoor pool
- Hot tub
- Air conditioning
- Pet-friendly
- Fitness center



My Place Hotel-Carson City, NV

4.2 ★ (167)

- 2-star hotel
- Breakfast (\$)
- Free Wi-Fi
- Free parking
- Air conditioning
- Pet-friendly
- Kitchen in rooms
- Accessible
- Business center



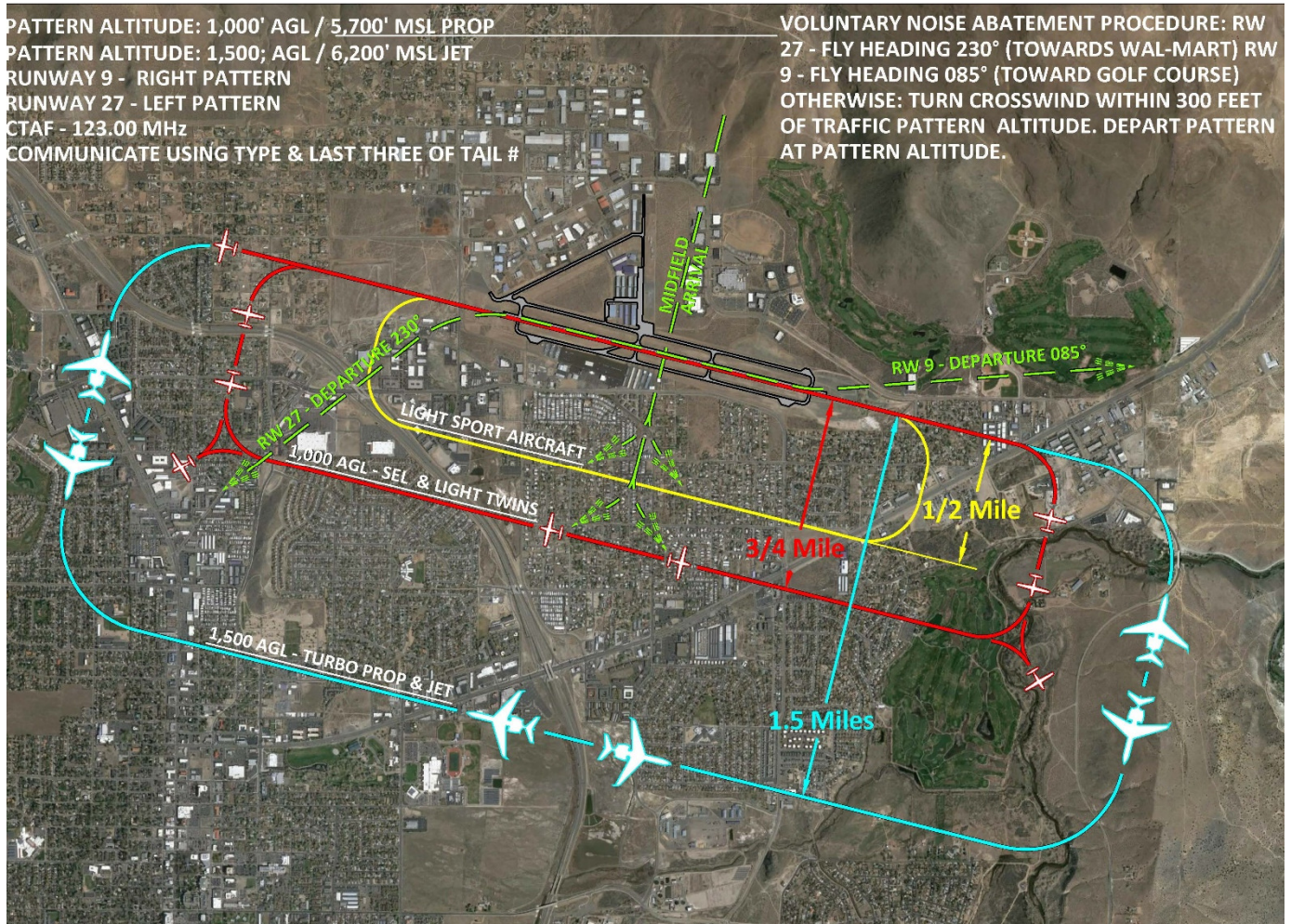
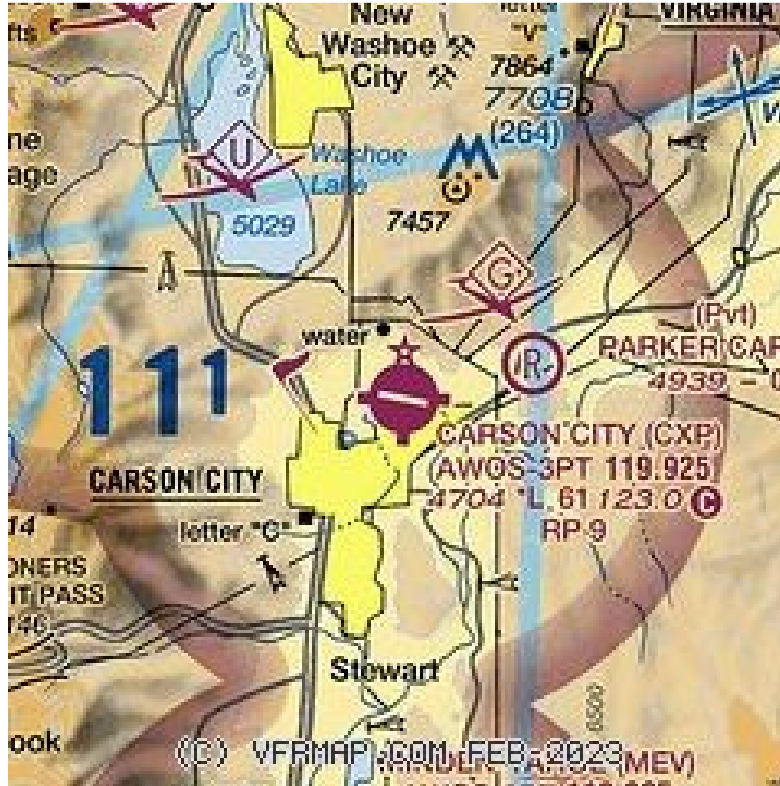
Days Inn by Wyndham Carson City

3.4 ★ (486)

- 2-star hotel
- Free breakfast
- Free Wi-Fi
- Free parking
- Air conditioning
- Pet-friendly
- Restaurant
- Golf
- Accessible

Air Navigation

Carson City Airport (KCXP)
Carson City NV



PATTERN ALTITUDE: 1,000' AGL / 5,700' MSL PROP
 PATTERN ALTITUDE: 1,500' AGL / 6,200' MSL JET
 RUNWAY 9 - RIGHT PATTERN
 RUNWAY 27 - LEFT PATTERN
 CTAF - 123.00 MHz
 COMMUNICATE USING TYPE & LAST THREE OF TAIL #

VOLUNTARY NOISE ABATEMENT PROCEDURE: RW 27 - FLY HEADING 230° (TOWARDS WAL-MART) RW 9 - FLY HEADING 085° (TOWARD GOLF COURSE) OTHERWISE: TURN CROSSWIND WITHIN 300 FEET OF TRAFFIC PATTERN ALTITUDE. DEPART PATTERN AT PATTERN ALTITUDE.

MEYERS FLYIN PARKING - FBO

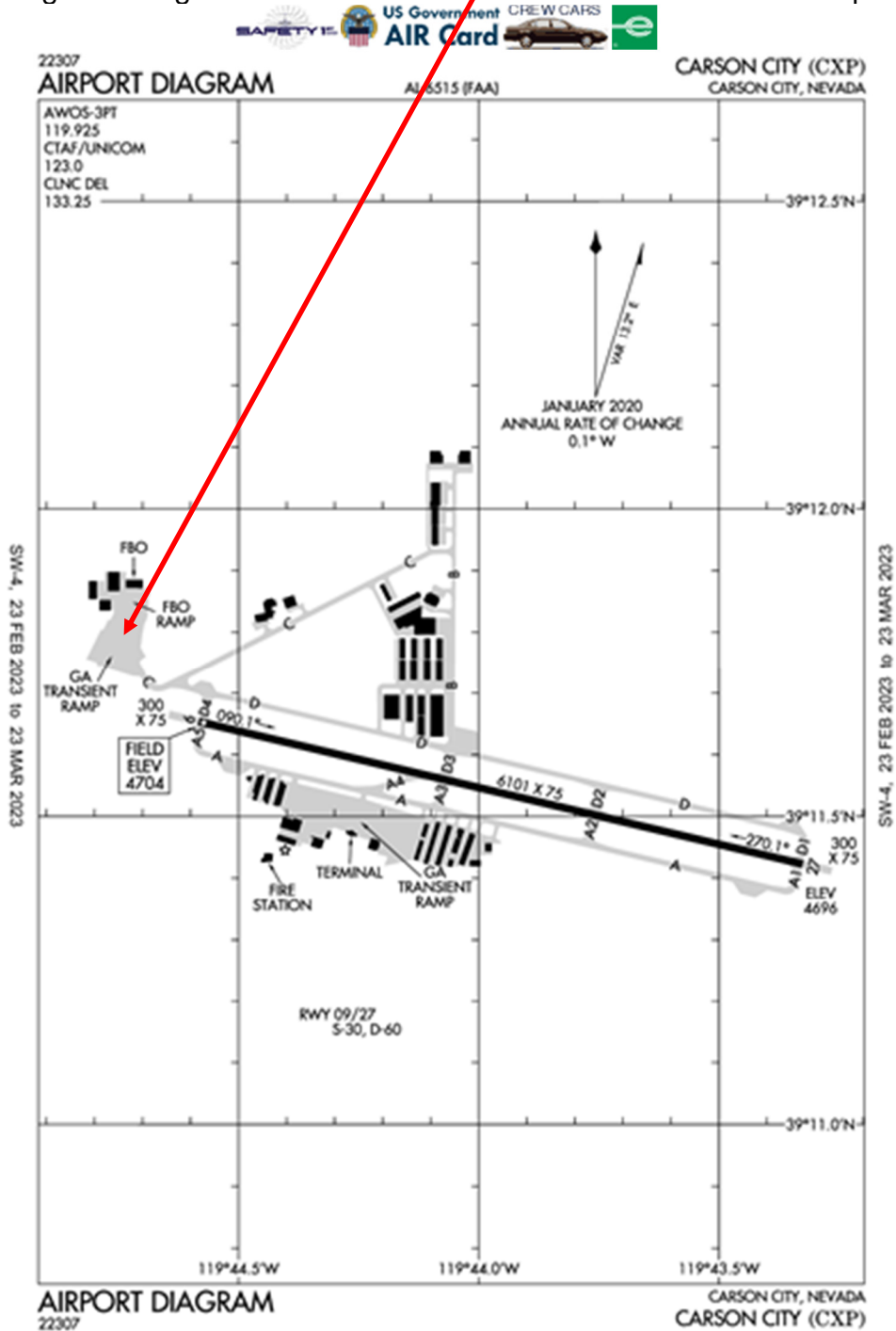


ASRI 128.875

775-883-1500

Mountain West Aviation is a full service FBO, also offering convenient self-service fueling. The fuel island is located mid-field off Taxiway Bravo on the north side of the runway and it is open 24 hours a day. Our goal is to provide you with the best value and service in the Reno-Tahoe area. Please stop by and enjoy our hospitality.

- Hours M-F 0700-1800 Sat-Sun 0800-1700
- Only airport fuel provider – truck and self-serve Avgas available
- Car parking on street side of building; no need for vehicle ramp access
- Overflow tie-down (if needed) will be across the field at Cactus Air Force ramp
- Tie-down \$10/night
- Very large meeting/conference room – no cost – No audiovisual setup



FAA INFORMATION EFFECTIVE 23 FEBRUARY 2023

FAA Identifier: CXP

Lat/Long: 39-11-32.2950N 119-43-57.2540W

39-11.538250N 119-43.954233W

39.1923042,-119.7325706

(estimated)

Elevation: 4704.4 ft. / 1433.9 m (surveyed)

Variation: 14E (2010)

From city: 3 miles NE of CARSON CITY, NV

Time zone: UTC -8 (UTC -7 during Daylight Saving Time)

Zip code: 89706

Airport Operations

Airport use: Open to the public

Activation date: 04/1940

Control tower: no

ARTCC: OAKLAND CENTER

FSS: RENO FLIGHT SERVICE STATION

NOTAMs facility: CXP (NOTAM-D service available)

Attendance: 0600-2000

Wind indicator: lighted

Segmented circle: yes

Lights: ACTVT REIL RWY 09 & 27; TDZL RWY 09 & 27; MIRL RWY 09/27 - CTAF. PAPI RWY 09 & 27 ON CONSLY.

Beacon: white-green (lighted land airport)

Operates sunset to sunrise.

Airport Communications

CTAF/UNICOM: 123.0

WX AWOS-3PT: 119.925 (775-884-4708)

NORCAL APPROACH: 119.2

NORCAL DEPARTURE: 119.2

CLEARANCE DELIVERY: 133.25

WX AWOS-3PT at MEV (12 nm S): 119.325 (775-782-6264)

WX ASOS at RNO (18 nm N): 135.8 (775-324-6659)

Nearby radio navigation aids

VOR radial/distance

VOR name Freq Var

[FMG](#)r174/20.6 MUSTANG VORTAC 117.90 16E

[SWR](#)r072/25.0 SQUAW VALLEY VOR/DME 113.20 16E

[HZN](#)r223/39.2 HAZEN VORTAC 114.10 17E

Airport Services

Fuel available: 100LL JET-A

Parking: hangars and tie-downs

Airframe service: MAJOR

Powerplant service: MAJOR

Bottled oxygen: HIGH

Bulk oxygen: HIGH

Runway Information

Runway 9/27

Dimensions: 6101 x 75 ft. / 1860 x 23 m

Surface: asphalt/grooved, in excellent condition

Weight bearing capacity: Single wheel: 30.0

Double wheel: 60.0

Runway edge lights: medium intensity

RUNWAY 9

Latitude: 39-11.653595N

Longitude: 119-44.582650W

Elevation: 4704.4 ft.

Traffic pattern: right

Runway heading: 089 magnetic, 103 true

Markings: nonprecision, in good condition

Visual slope indicator: 2-light PAPI on left (4.00 degrees glide path)

UNUSBL BYD 2 NM FM RWY THR; BYD 3

DEGS LEFT AND RIGHT OF CNTRLN; AT NGT.

Runway end identifier lights: yes

Touchdown point: yes, lighted

Obstructions: 55 ft. hill, 1739 ft. from runway, 286 ft. both sides
of centerline, 28:1 slope to clear

RUNWAY 27

39-11.422860N

119-43.325857W

4695.1 ft.

left

269 magnetic, 283 true

nonprecision, in good
condition

2-light PAPI on left (3.00
degrees glide path)

UNUSBL BYD 1.3 NM.

yes

yes, lighted

none

Airport Ownership and Management from official FAA records

Ownership: Publicly-owned

Owner: CARSON CITY AIRPORT AUTHORITY

2600 E. COLLEGE PARKWAY, NO. 6

CARSON CITY, NV 89706

Phone 775-841-2255

Manager: COREY JENKINS

2600 E. COLLEGE PARKWAY #6

CARSON CITY, NV 89706

Phone 775-443-7288

Airport Operational Statistics

Aircraft based on the field: 285

Single engine airplanes: 199

Multi engine airplanes: 36

Jet airplanes: 20

Helicopters: 17

Gliders airplanes: 5

Ultralights: 8

Aircraft operations: avg 236/day *

45% transient general aviation

45% local general aviation

9% air taxi

1% military

* for 12-month period ending 30 June 2022

Additional Remarks

- UAS/UAV, ULTRALIGHT, GLIDER ACT ON AND INVOF ARPT.

- FOR CD CTC OAKLAND ARTCC AT 916-361-6874 OR 119.2 MHZ.

KMEV - Minden-Tahoe Airport (12 nm S)

KRNO - Reno/Tahoe International Airport (18 nm N)

KTRK - Truckee-Tahoe Airport (20 nm W)

KTVL - Lake Tahoe Airport (22 nm SW)

KSPZ - Silver Springs Airport (26 nm NE)

Preliminary Schedule

International Meyers Flyin



Time	Tuesday 19	Wednesday 20	Thursday 21	Friday 22	Saturday 23	Sunday 24
0500	Registration - Make sure to register when arriving - collect your Welcome Packet					
0600	Breakfast OYO	Breakfast OYO	Breakfast OYO	Breakfast OYO	Breakfast OYO	Breakfast OYO
0700	↓	↓	↓	Fly Out - TBD	↓	↓
0800	↓	↓	↓	or	↓	↓
0900			Fallon NAS Tour	Individual Activity	VT Railroad Tour 0930 - Arrive 1000-Train Departs Carson City 1130-Arrive- Virginia City	Depart
1000			or			↓
1100			Individual Activity			
1200	Arrival	Arrival		Return 1230	or	↓
1300	Registration OPEN	Registration		Safety / Operations Meeting	Individual Activity	See you next year!
1400	Individual Activity	Individual Activity				
1500					Depart VC - 1500	
1600					Arrive CC - 1615	
1700	↓	↓				
1800	Supper - OYO	BBQ - Cookout at CXP	Supper - OYO	Supper - TBD	Banquet	
1900	↓	↓	↓	↓	↓	
2000						
2100	↓	↓	↓	↓	↓	

Schedule subject to change

NOTES:

Banquet Raffle Theme – HOMEGROWN RAFFLE

This year the annual auction has transformed to a raffle and will feature items from all over the globe....or from wherever you call home.

Please bring an item or items from your local area to donate to the raffle. Homegrown items are of interest to everyone. However, other items special or unique to your locale would be great.

National Championship Air Races – Final Year

Reno Tahoe Airport Authority has made the decision to sunset the event. The last National Championship Air Races in Reno will take place from September 13-17, 2023 at Reno Stead Field.

Optional Tours and Activities

<u>Activity</u>	<u>Details</u>	<u>Cost</u>
<u>Nevada State Museum</u> 600 N. Carson Street Carson City, NV 89701	Formerly the U.S. Treasury Mint at Carson City	\$10 Adults Free for Children less than 17
<u>Nevada State Railroad Museum</u> 2180 South Carson Street Carson City, Nevada 89701	Dedicated to educating visitors and the community about Nevada railroad history.	\$8 Adults Free for Children less than 17
<u>Nevada State Capitol – Governor’s Mansion and historic downtown</u>		
<u>Stewart Indian School Cultural Center and Museum</u>		
<u>Virginia Truckee Railroad – rides to Virginia City</u>		
Adult \$55 Senior (Ages 65+) \$52 Veteran \$52 Child* (Ages 2-16) \$35 Lap Baby* (Ages 0-24 months) \$0		
<u>Virginia City</u>	Historic hometown of the Comstock Lode and Mark Twain Chollas Mine Tour Ponderosa Saloon and Mine Tour	
<u>NAS Fallon</u>	Navy’s premier tactical air warfare training center and Air Park Museum Need for large passenger vans depending on number of interested people.	
<u>Frey Ranch Whiskey Farmers and Distillery</u>		
775-423-4000 Freyranch.com 1045 Dodge Lane, Fallon, NV 89406 Saturdays – noon to 1600 Tours run 2 hours Reservations required for groups >10 people / groups >30 can schedule a private tour Need for large passenger vans depending on number of interested people.		
<u>Lake Tahoe (plan all day)</u>		
Lake cruises		
<u>Heavenly Valley</u>		
Ski Lift ride		
<u>Dayton</u>	Historic Mining Town Sutro Tunnel Tour	

Registration Information

Registration – See MAOA website for Registration details

Merchandise

Merchandise – See MAOA website for Registration details

Questions?

For flyin questions, contact: International Meyers Flyin Planning Committee:

Bruce Mayes bruce@vintage-aviation.com

Nelson Harding nels@sisqtel.net

Mark Young mark.young@gmail.com

For tour questions, contact:

Mindy Harding mindykay@mac.com

Carlene Mayes mayesc003@hawaii.rr.com